
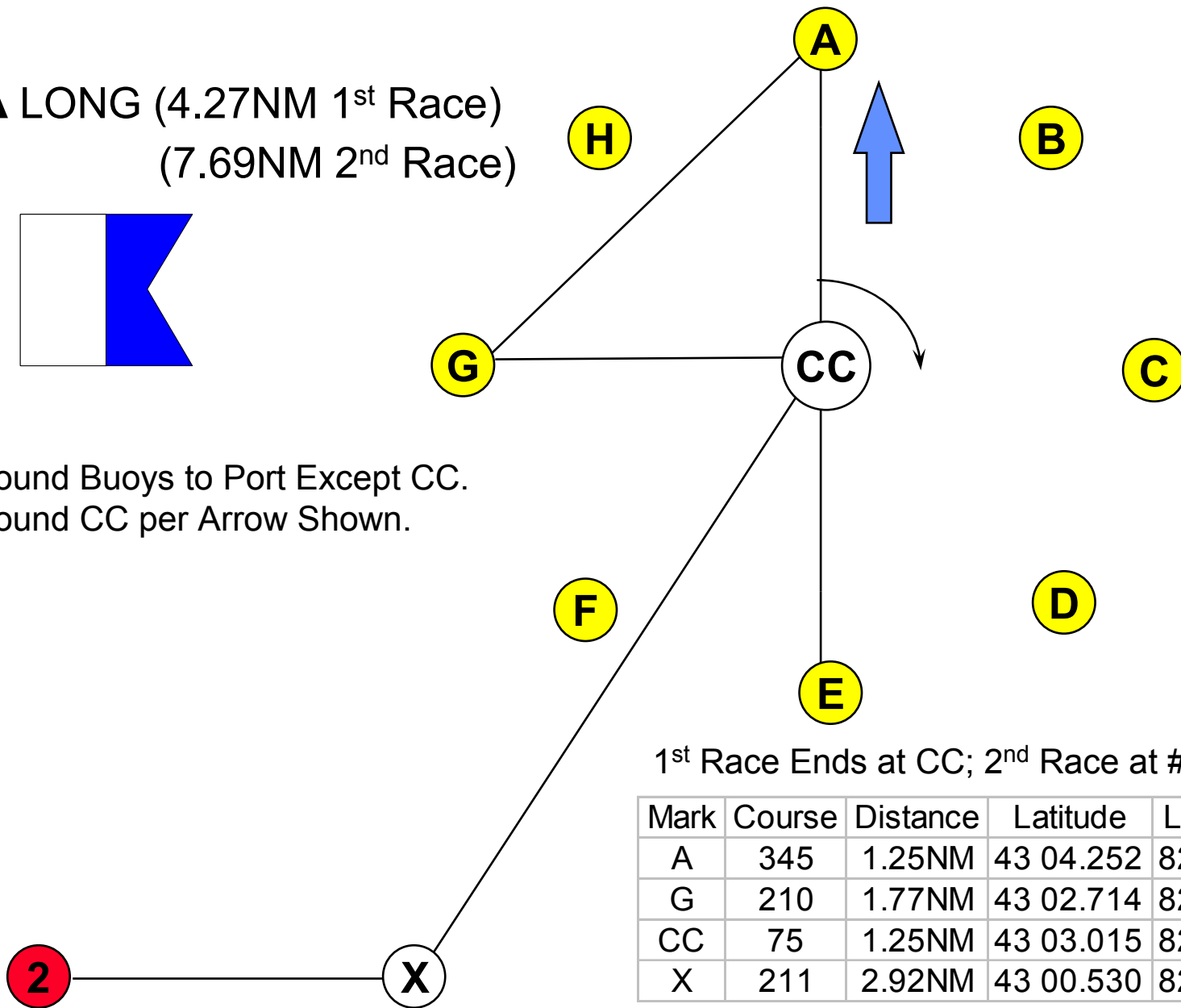


A LONG (4.27NM 1st Race)
(7.69NM 2nd Race)



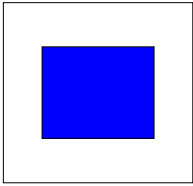

Round Buoys to Port Except CC.
Round CC per Arrow Shown.



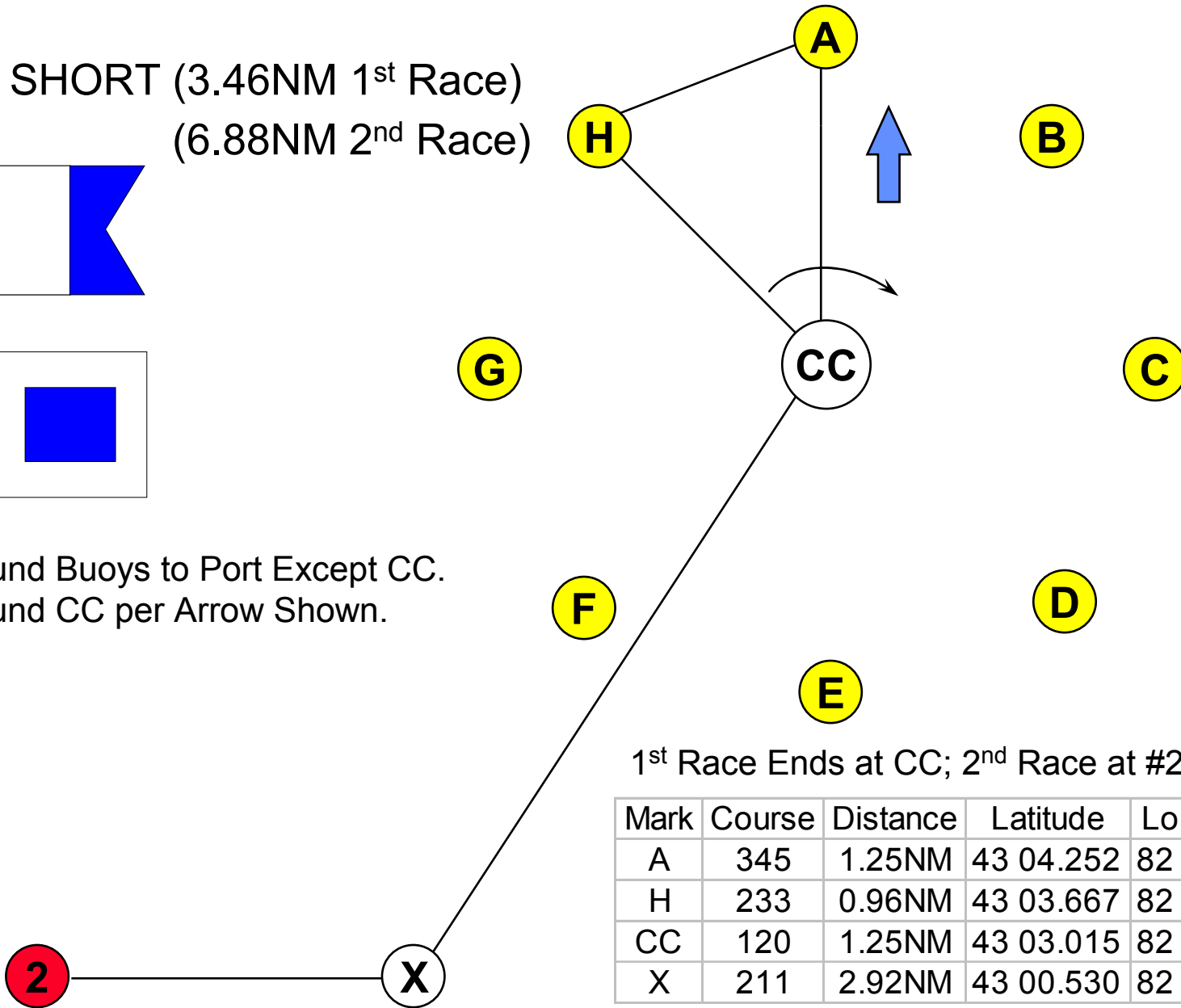
1st Race Ends at CC; 2nd Race at #2 Buoy

Mark	Course	Distance	Latitude	Longitude
A	345	1.25NM	43 04.252	82 22.610
G	210	1.77NM	43 02.714	82 23.853
CC	75	1.25NM	43 03.015	82 22.197
X	211	2.92NM	43 00.530	82 24.266

A SHORT (3.46NM 1st Race)
(6.88NM 2nd Race)




Round Buoys to Port Except CC.
Round CC per Arrow Shown.



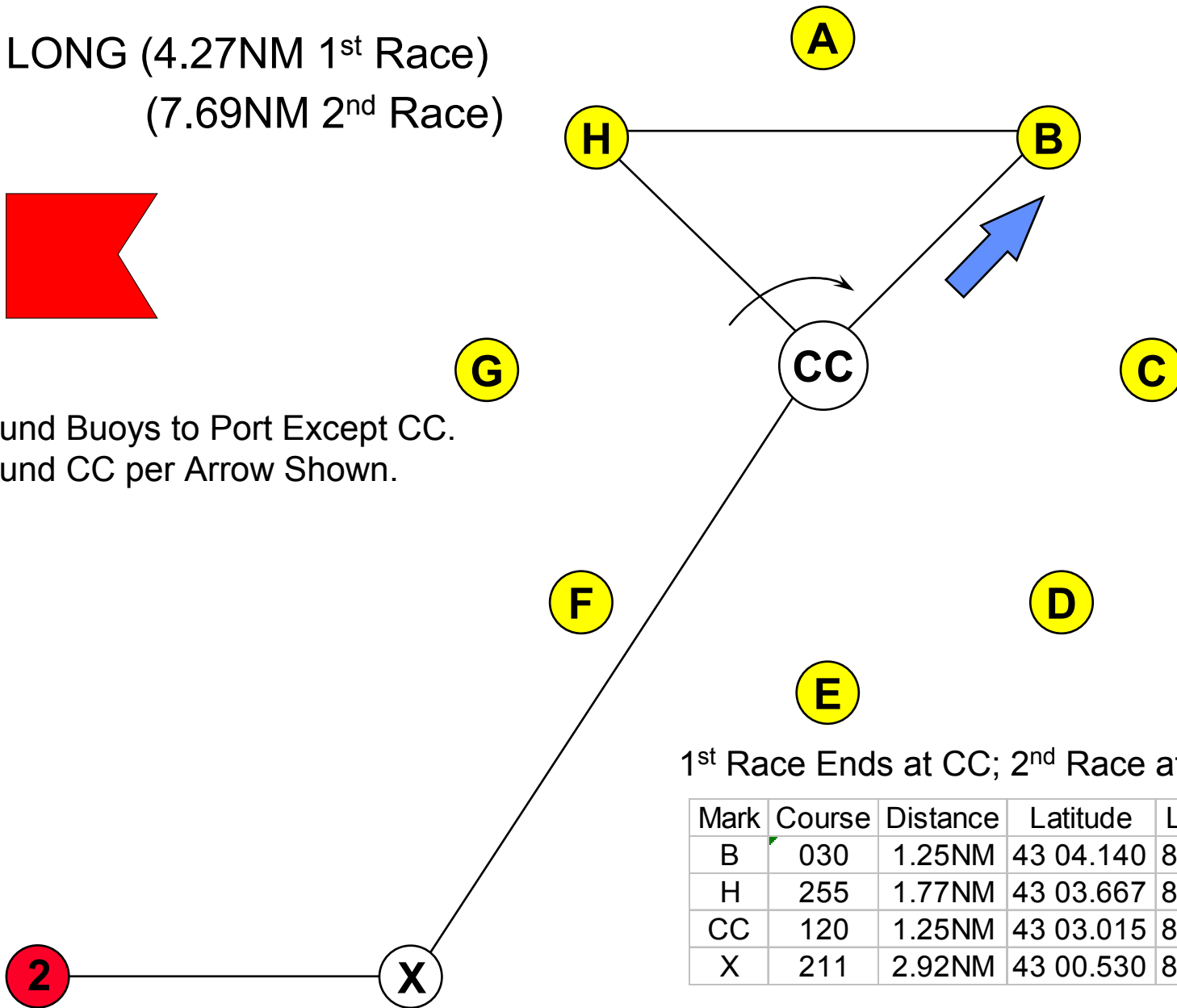
1st Race Ends at CC; 2nd Race at #2 Buoy

Mark	Course	Distance	Latitude	Longitude
A	345	1.25NM	43 04.252	82 22.610
H	233	0.96NM	43 03.667	82 23.652
CC	120	1.25NM	43 03.015	82 22.197
X	211	2.92NM	43 00.530	82 24.266

B LONG (4.27NM 1st Race)
(7.69NM 2nd Race)





Round Buoys to Port Except CC.
Round CC per Arrow Shown.



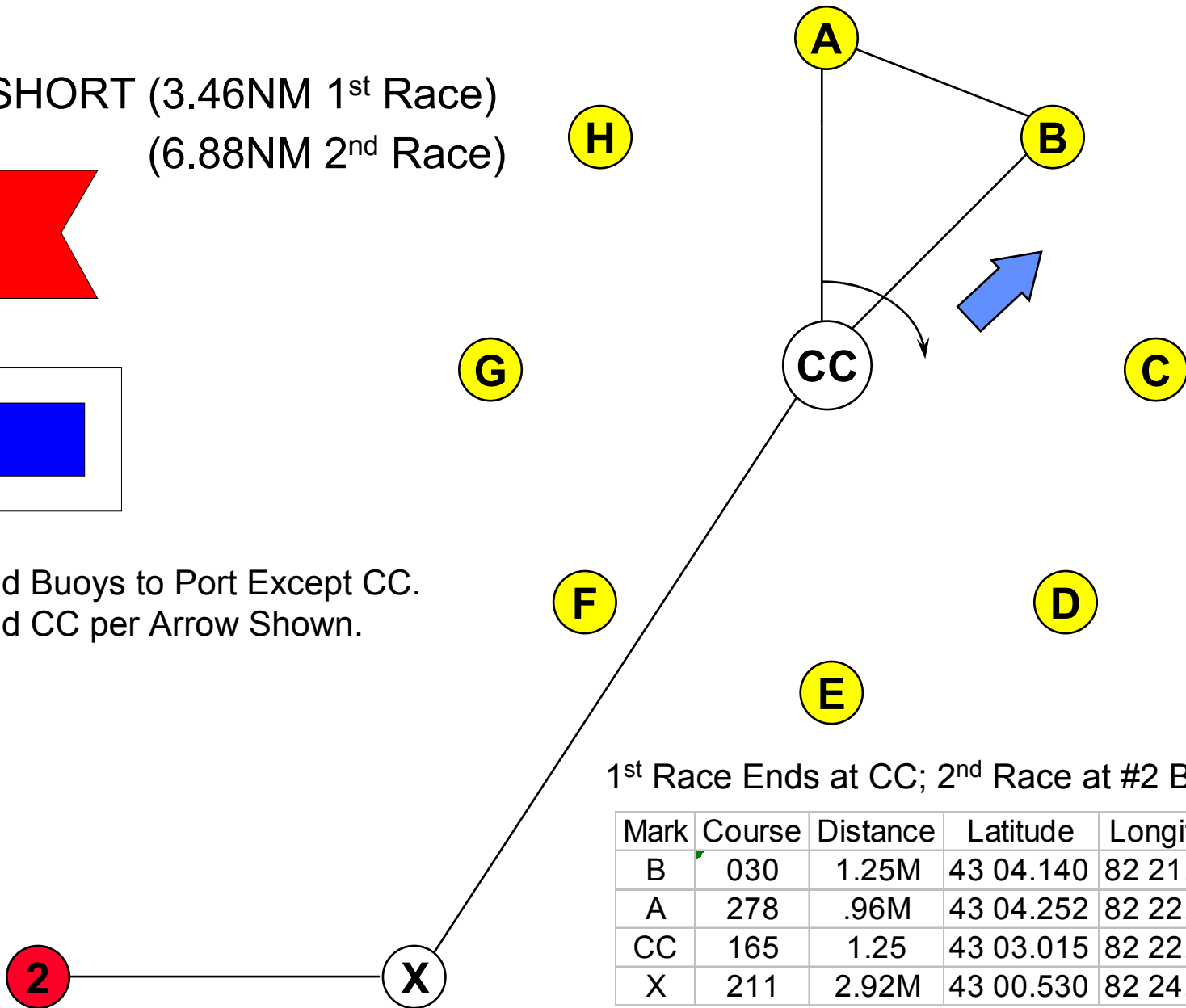
1st Race Ends at CC; 2nd Race at #2 Buoy

Mark	Course	Distance	Latitude	Longitude
B	030	1.25NM	43 04.140	82 21.321
H	255	1.77NM	43 03.667	82 23.652
CC	120	1.25NM	43 03.015	82 22.197
X	211	2.92NM	43 00.530	82 24.266

B SHORT (3.46NM 1st Race)
(6.88NM 2nd Race)




Round Buoys to Port Except CC.
Round CC per Arrow Shown.



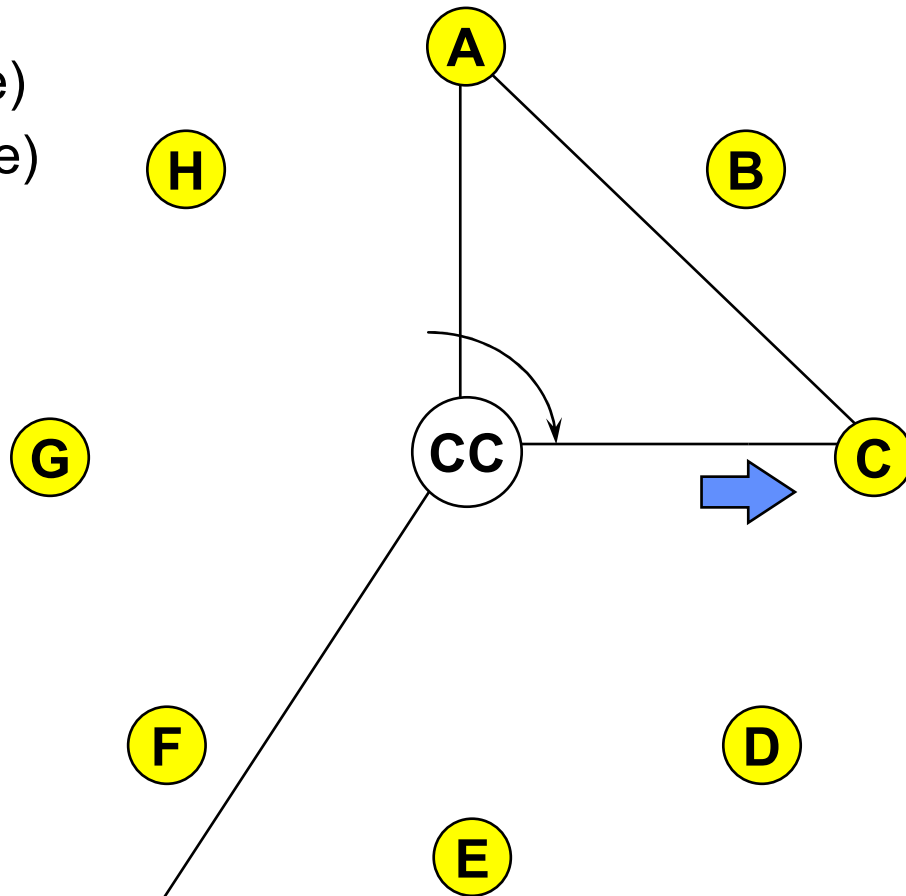

1st Race Ends at CC; 2nd Race at #2 Buoy

Mark	Course	Distance	Latitude	Longitude
B	030	1.25M	43 04.140	82 21.321
A	278	.96M	43 04.252	82 22.610
CC	165	1.25	43 03.015	82 22.197
X	211	2.92M	43 00.530	82 24.266

C LONG (4.27NM 1st Race)
(7.69NM 2nd Race)





Round Buoys to Port Except CC.
Round CC per Arrow Shown.



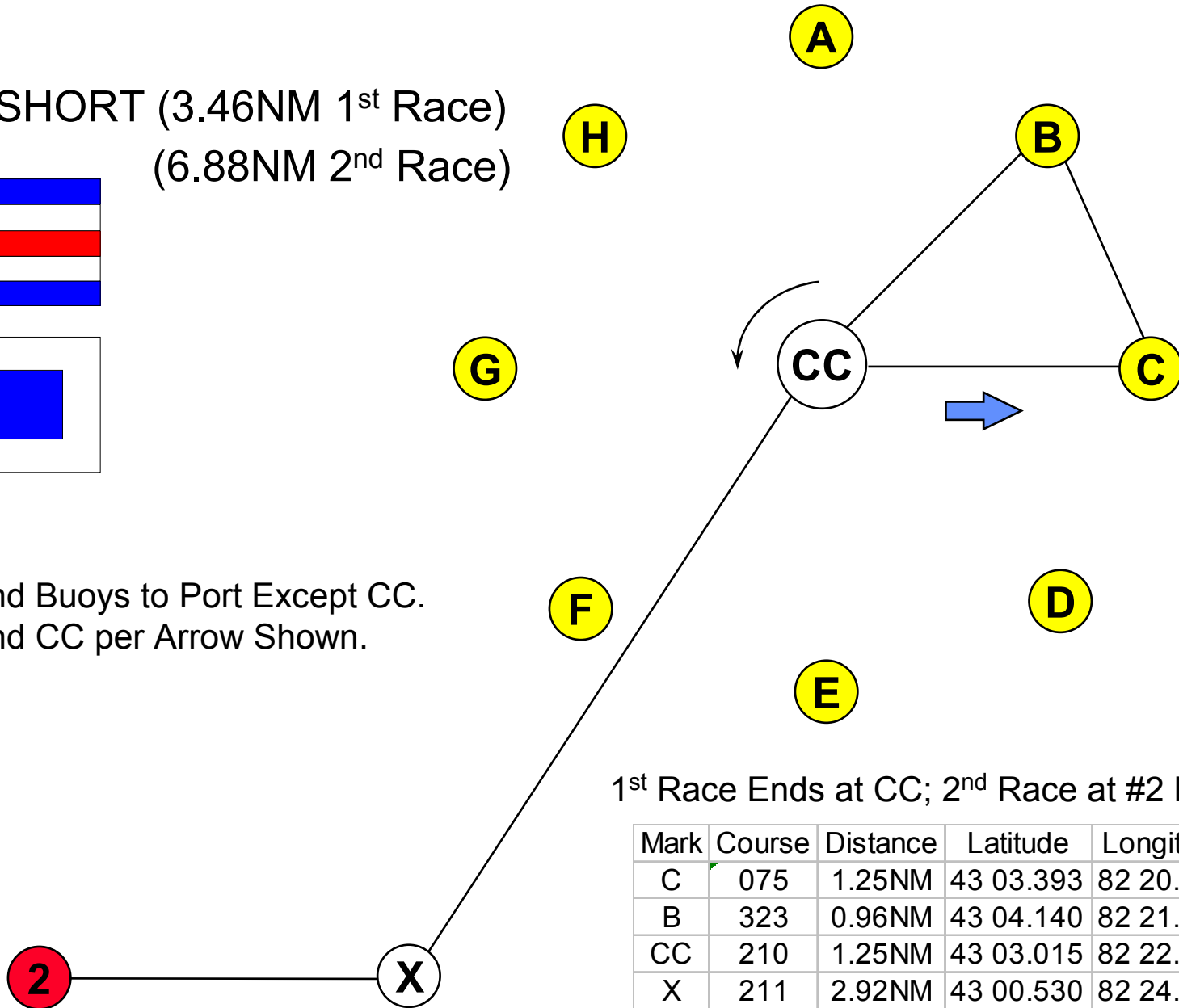
1st Race Ends at CC; 2nd Race at #2 Buoy

Mark	Course	Distance	Latitude	Longitude
C	075	1.25NM	43 03.393	82 20.544
A	300	1.77NM	43 04.252	82 22.610
CC	165	1.25NM	43 03.015	82 22.197
X	211	2.92NM	43 00.530	82 24.266

C SHORT (3.46NM 1st Race)
(6.88NM 2nd Race)




Round Buoys to Port Except CC.
Round CC per Arrow Shown.



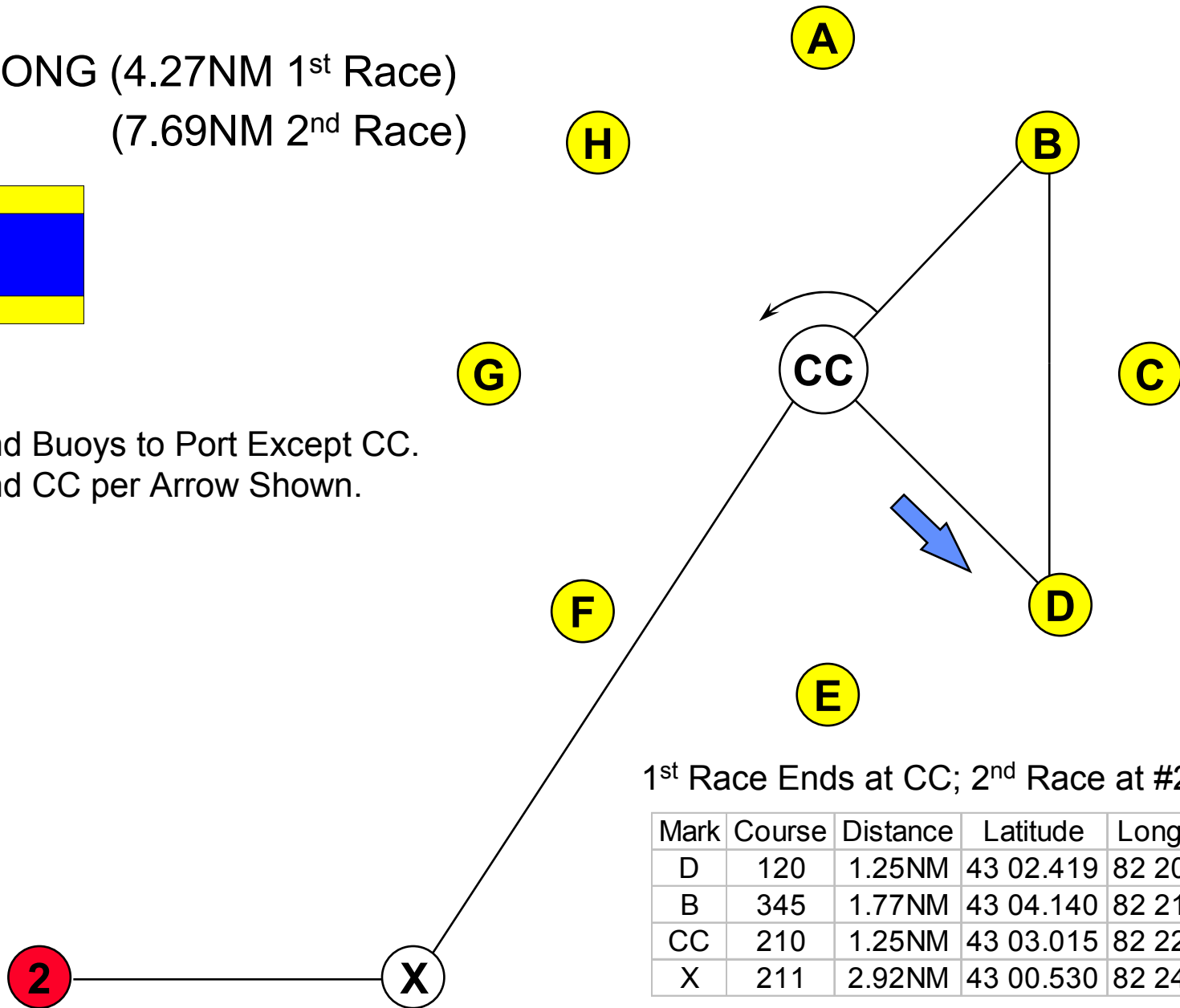
1st Race Ends at CC; 2nd Race at #2 Buoy

Mark	Course	Distance	Latitude	Longitude
C	075	1.25NM	43 03.393	82 20.544
B	323	0.96NM	43 04.140	82 21.321
CC	210	1.25NM	43 03.015	82 22.197
X	211	2.92NM	43 00.530	82 24.266

D LONG (4.27NM 1st Race)
(7.69NM 2nd Race)




Round Buoys to Port Except CC.
Round CC per Arrow Shown.



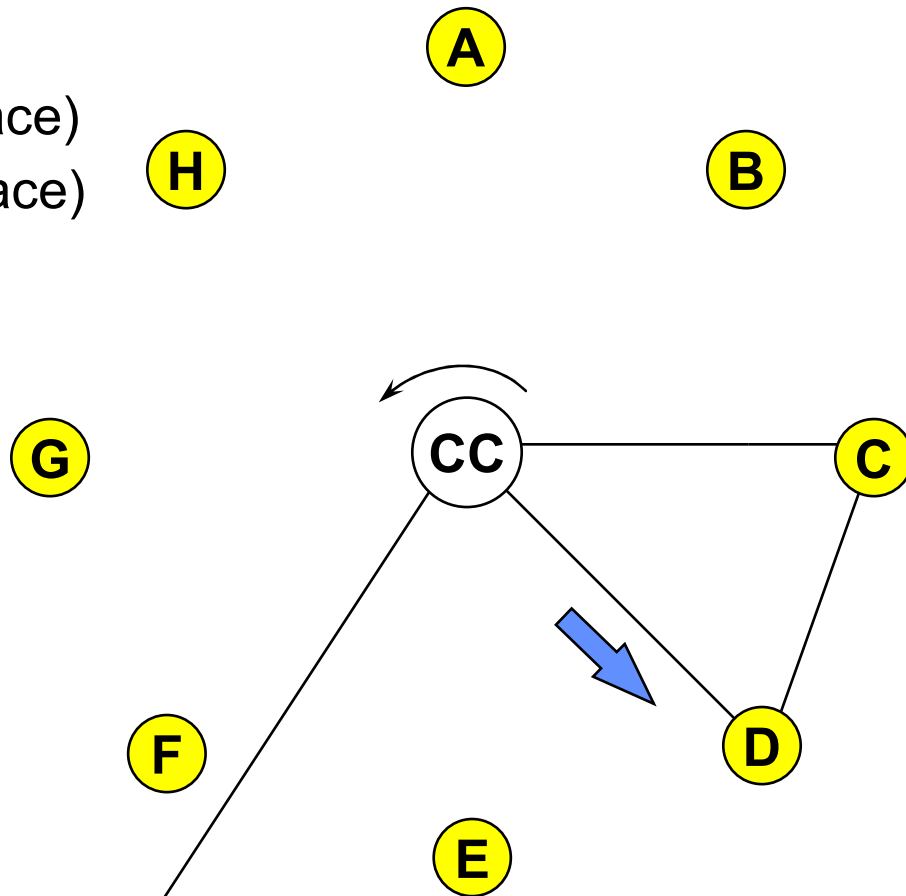

1st Race Ends at CC; 2nd Race at #2 Buoy

Mark	Course	Distance	Latitude	Longitude
D	120	1.25NM	43 02.419	82 20.696
B	345	1.77NM	43 04.140	82 21.321
CC	210	1.25NM	43 03.015	82 22.197
X	211	2.92NM	43 00.530	82 24.266

D SHORT (3.46NM 1st Race)
 (6.88NM 2nd Race)




Round Buoys to Port Except CC.
 Round CC per Arrow Shown.



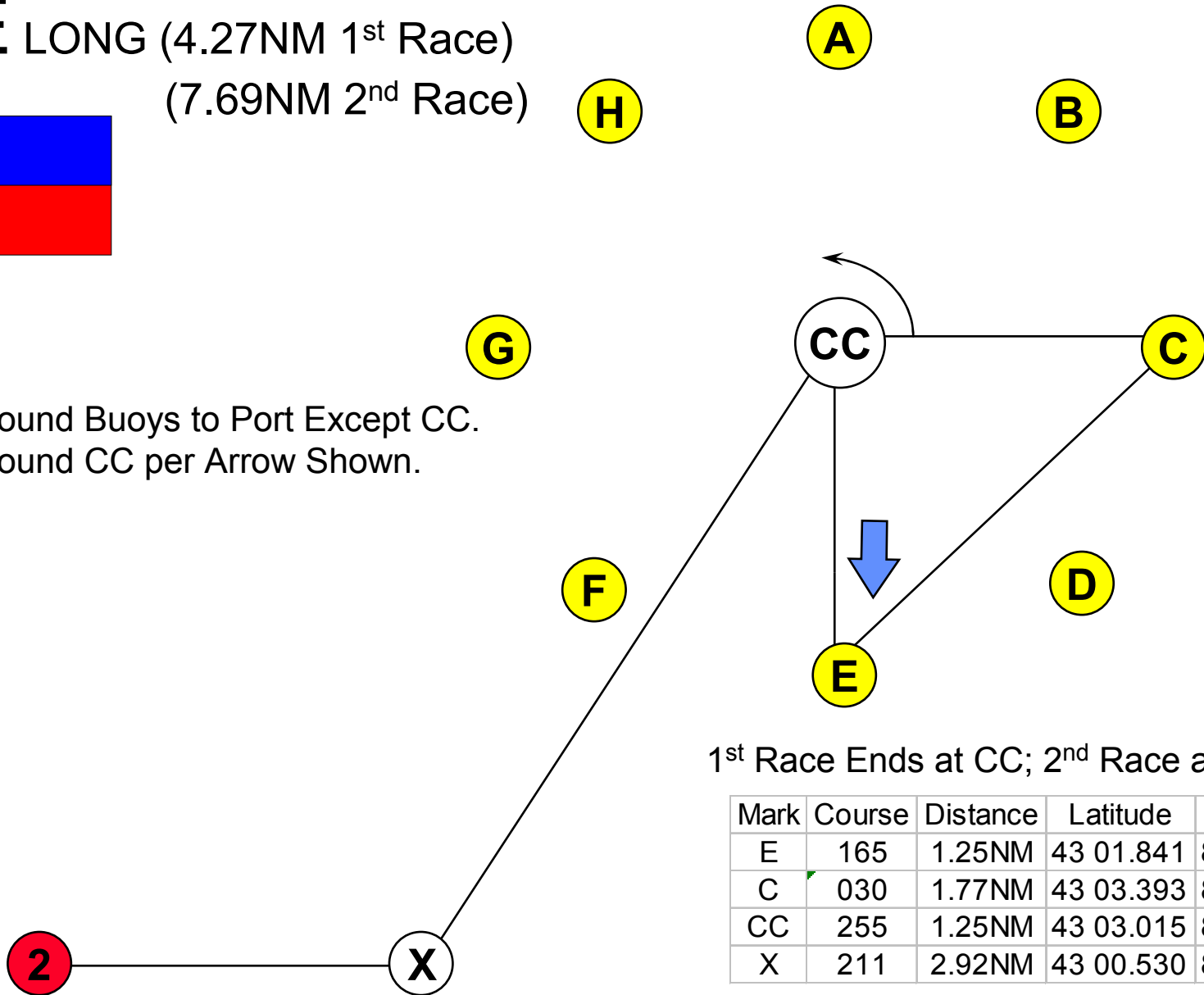
1st Race Ends at CC; 2nd Race at #2 Buoy

Mark	Course	Distance	Latitude	Longitude
D	120	1.25NM	43 02.419	82 20.696
C	008	0.96NM	43 03.393	82 20.544
CC	255	1.25NM	43 03.015	82 22.197
X	211	2.92NM	43 00.530	82 24.266

E LONG (4.27NM 1st Race)
(7.69NM 2nd Race)





Round Buoys to Port Except CC.
Round CC per Arrow Shown.



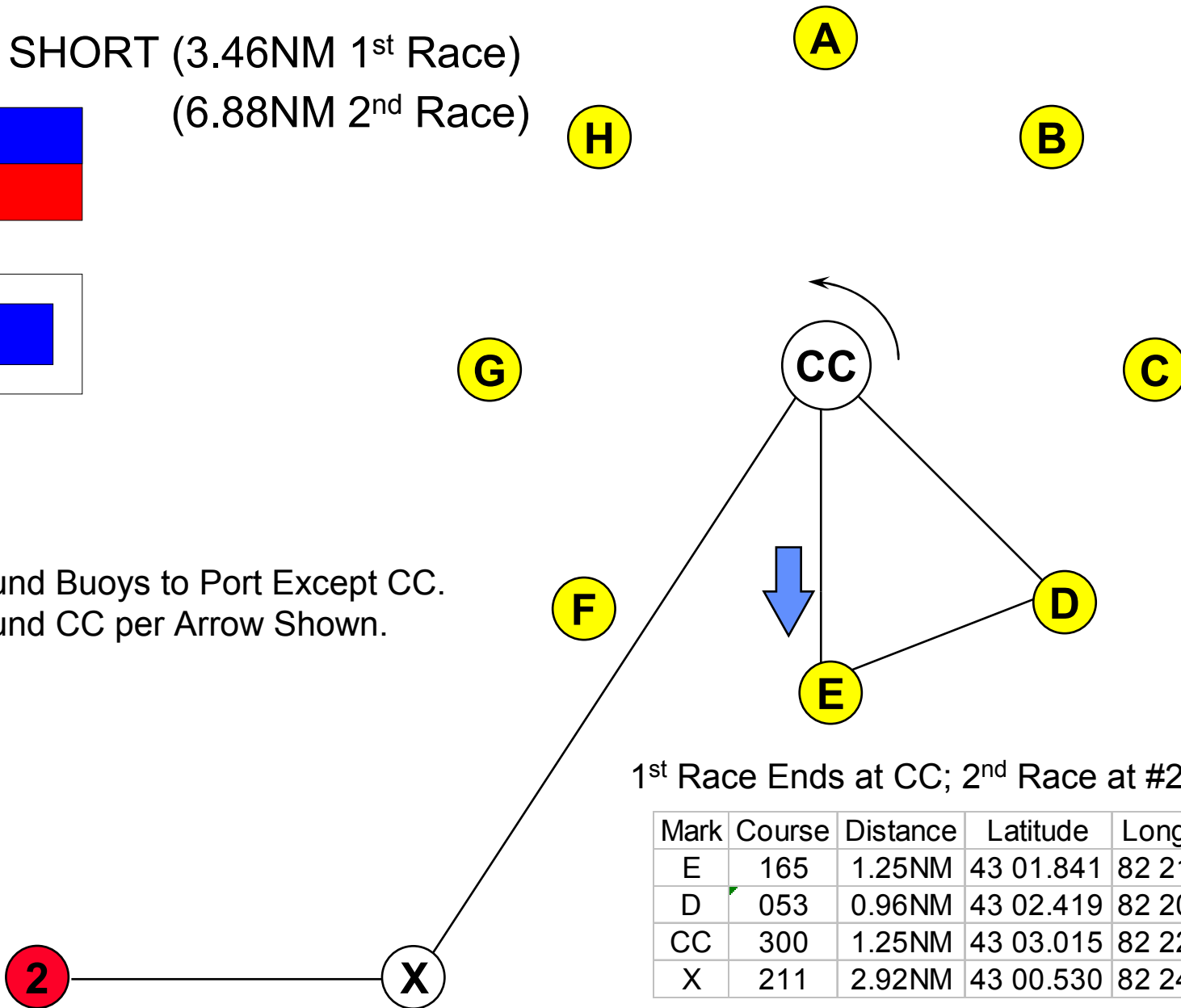
1st Race Ends at CC; 2nd Race at #2 Buoy

Mark	Course	Distance	Latitude	Longitude
E	165	1.25NM	43 01.841	82 21.712
C	030	1.77NM	43 03.393	83 20.544
CC	255	1.25NM	43 03.015	82 22.197
X	211	2.92NM	43 00.530	82 24.266

E SHORT (3.46NM 1st Race)
 (6.88NM 2nd Race)




Round Buoys to Port Except CC.
 Round CC per Arrow Shown.



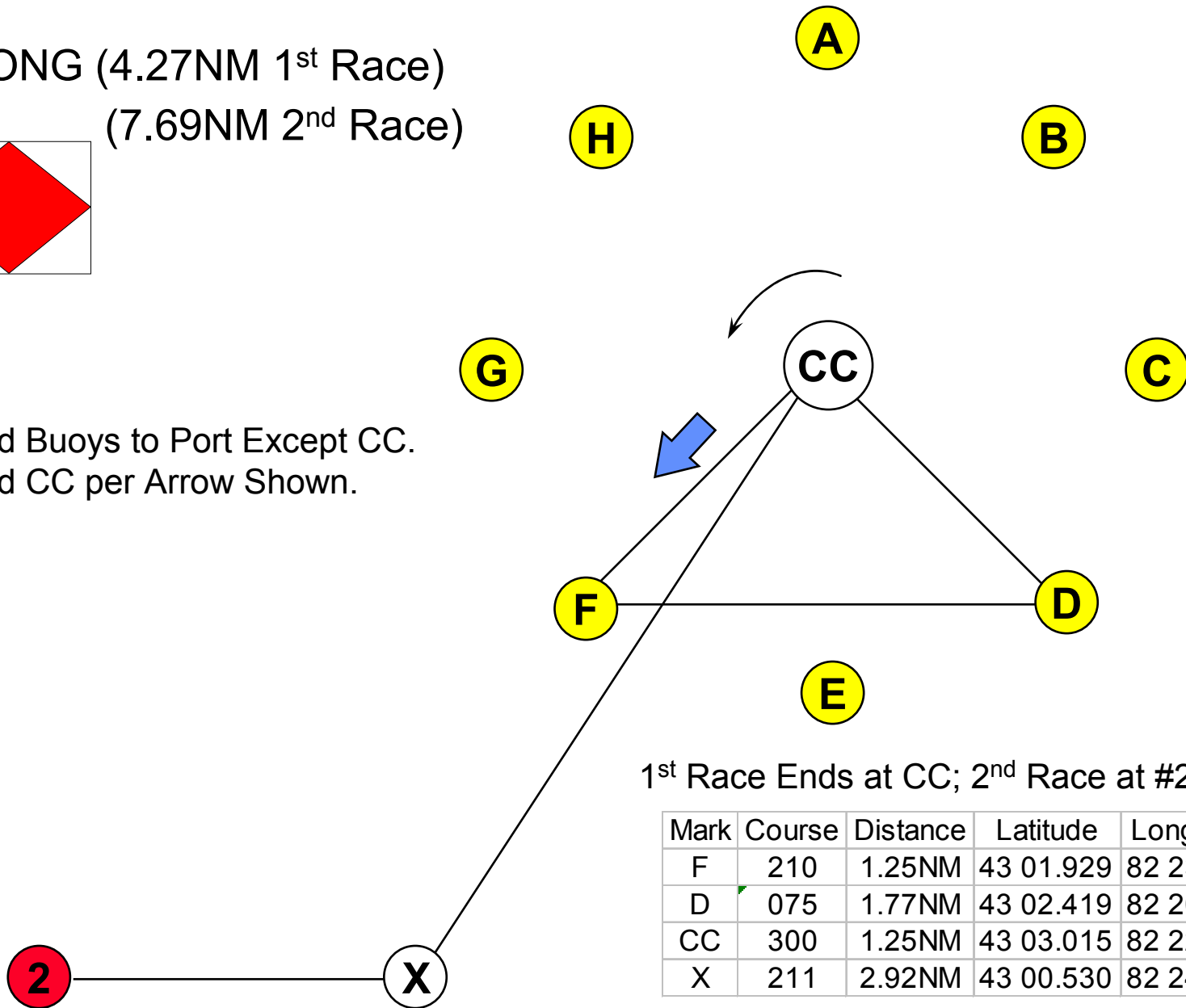
1st Race Ends at CC; 2nd Race at #2 Buoy

Mark	Course	Distance	Latitude	Longitude
E	165	1.25NM	43 01.841	82 21.712
D	053	0.96NM	43 02.419	82 20.696
CC	300	1.25NM	43 03.015	82 22.197
X	211	2.92NM	43 00.530	82 24.266

F LONG (4.27NM 1st Race)
(7.69NM 2nd Race)





Round Buoys to Port Except CC.
Round CC per Arrow Shown.



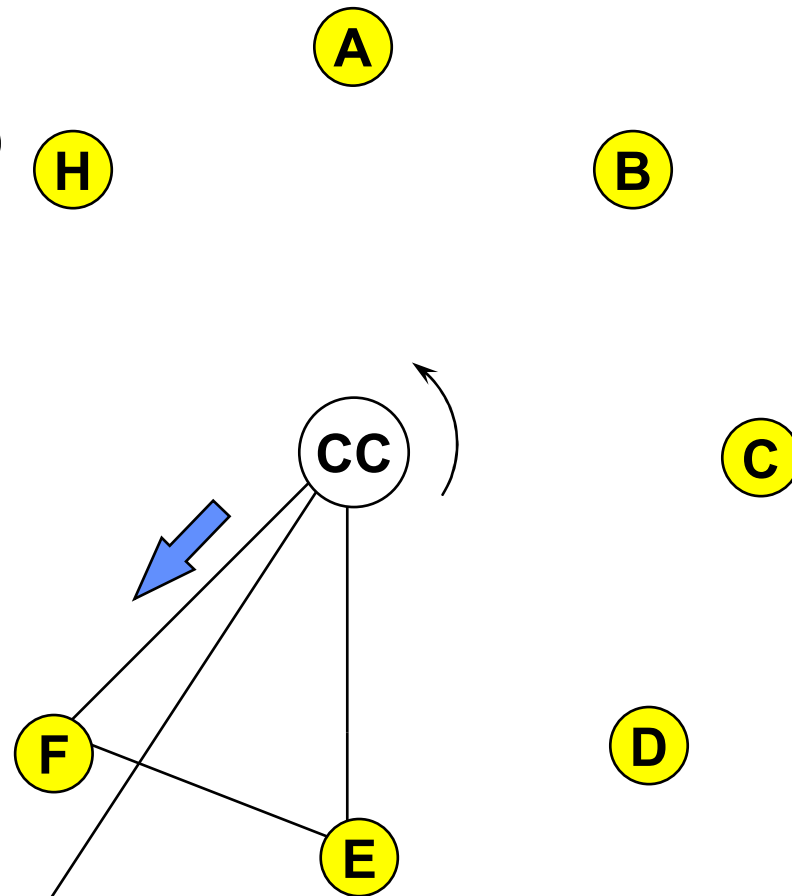

1st Race Ends at CC; 2nd Race at #2 Buoy

Mark	Course	Distance	Latitude	Longitude
F	210	1.25NM	43 01.929	82 23.046
D	075	1.77NM	43 02.419	82 20.696
CC	300	1.25NM	43 03.015	82 22.197
X	211	2.92NM	43 00.530	82 24.266

F SHORT (3.46NM 1st Race) (6.88NM 2nd Race)




Round Buoys to Port Except CC.
Round CC per Arrow Shown.



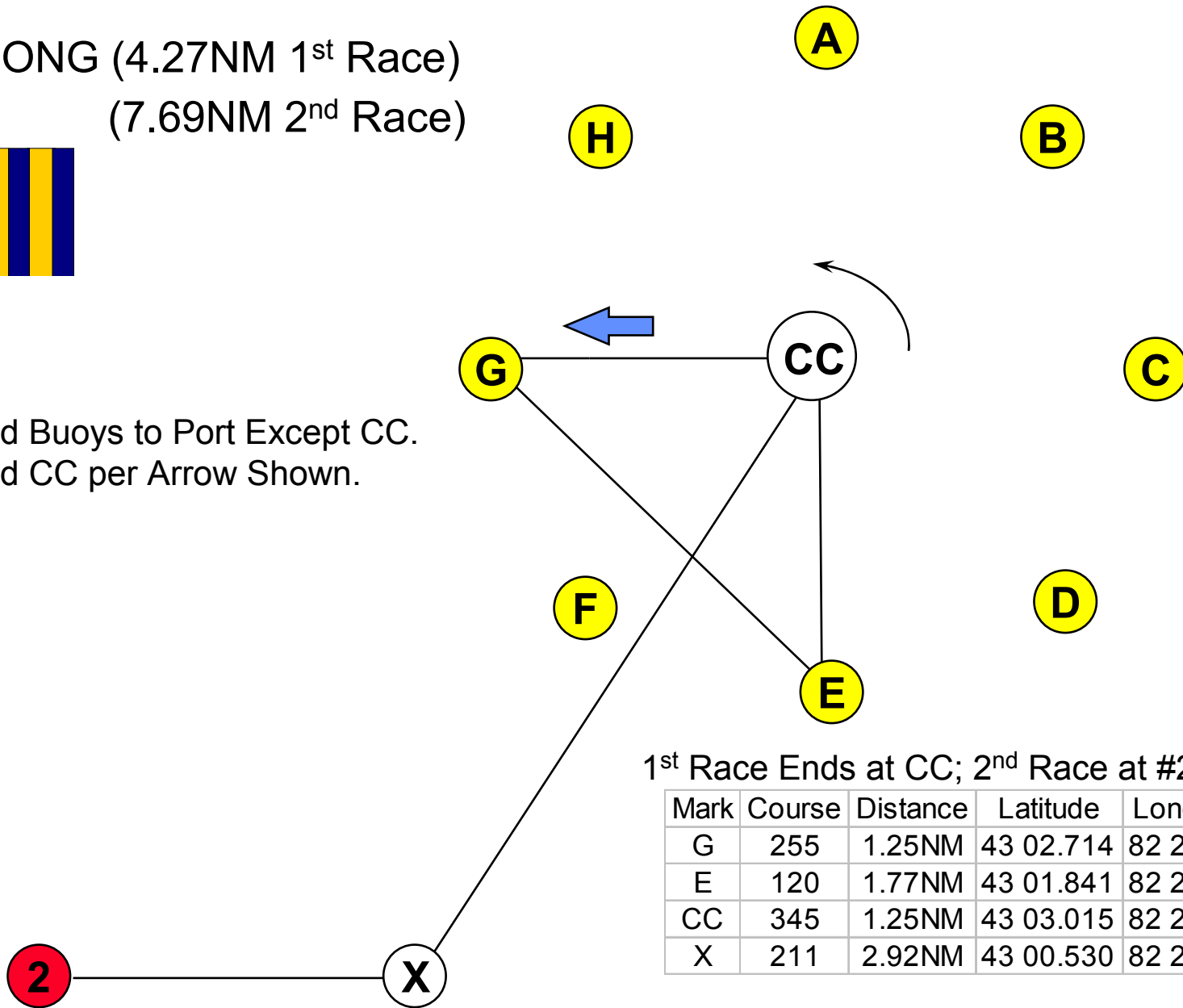
1st Race Ends at CC; 2nd Race at #2 Buoy

Mark	Course	Distance	Latitude	Longitude
F	210	1.25NM	43 01.929	82 23.046
E	098	0.96NM	43 01.841	82 21.712
CC	345	1.25NM	43 03.015	82 22.197
X	211	2.92NM	43 00.530	82 24.266

G LONG (4.27NM 1st Race)
(7.69NM 2nd Race)



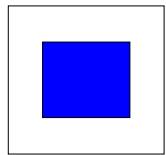

Round Buoys to Port Except CC.
Round CC per Arrow Shown.



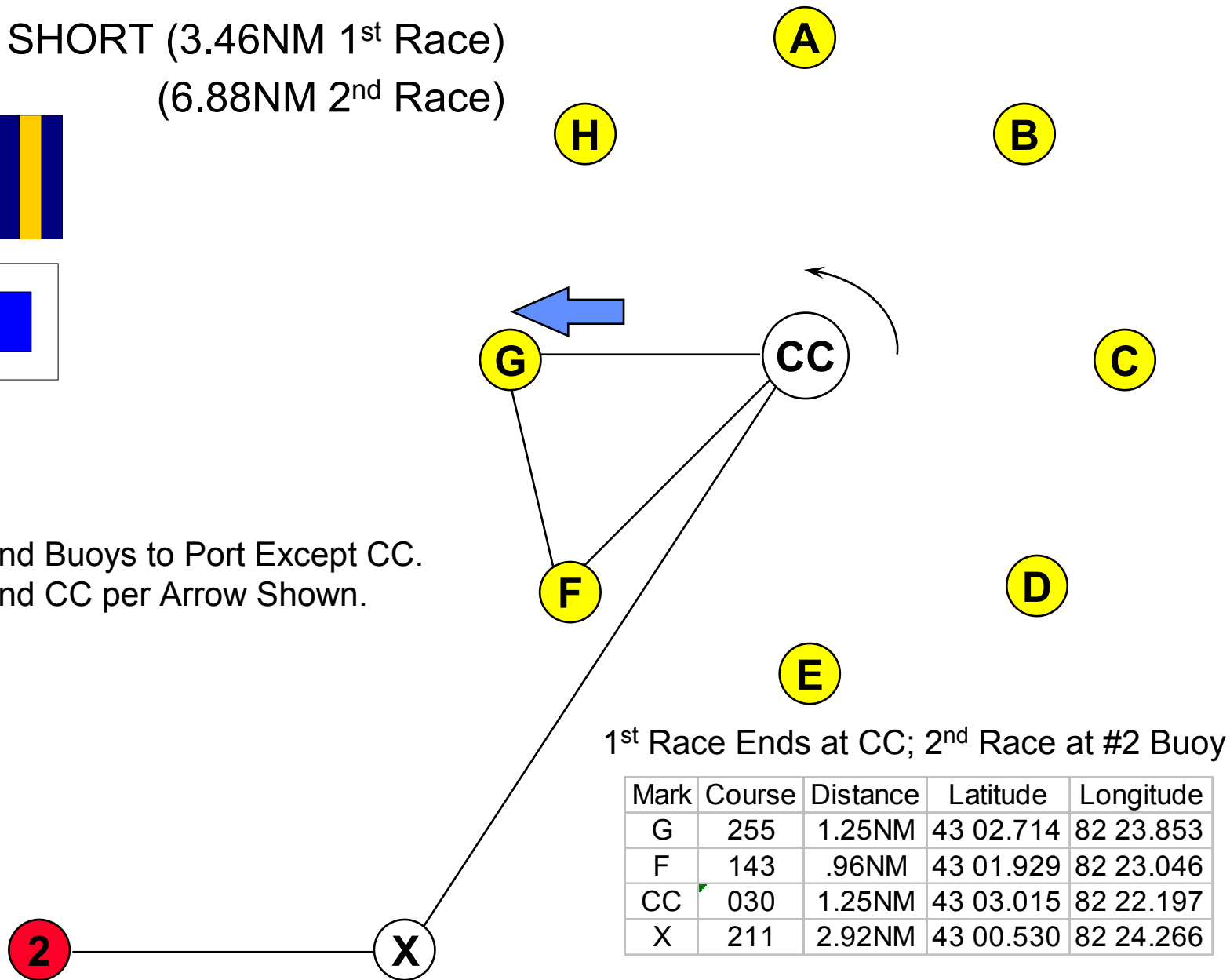
1st Race Ends at CC; 2nd Race at #2 Buoy

Mark	Course	Distance	Latitude	Longitude
G	255	1.25NM	43 02.714	82 23.853
E	120	1.77NM	43 01.841	82 21.712
CC	345	1.25NM	43 03.015	82 22.197
X	211	2.92NM	43 00.530	82 24.266

G SHORT (3.46NM 1st Race)
(6.88NM 2nd Race)




Round Buoys to Port Except CC.
Round CC per Arrow Shown.



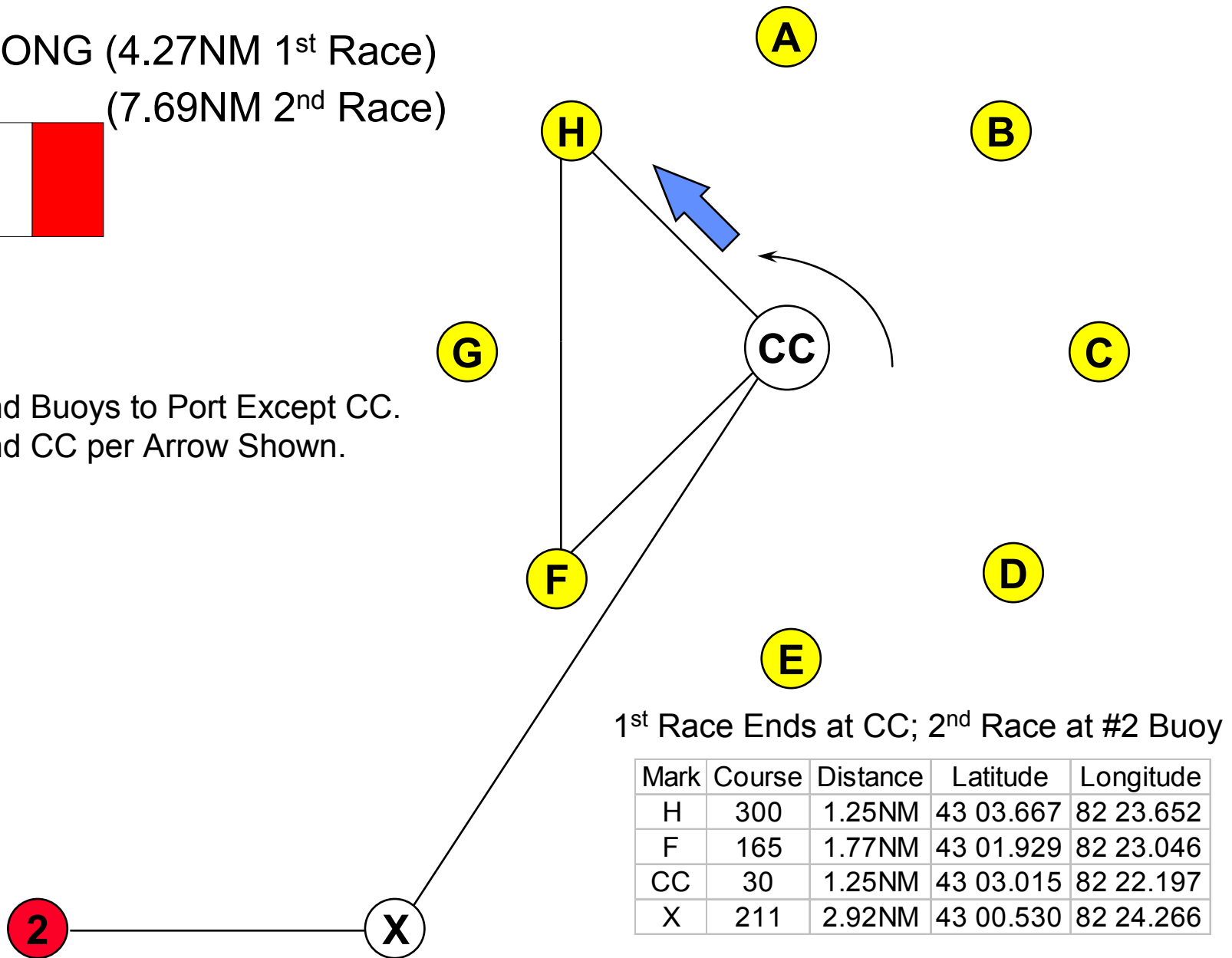
1st Race Ends at CC; 2nd Race at #2 Buoy

Mark	Course	Distance	Latitude	Longitude
G	255	1.25NM	43 02.714	82 23.853
F	143	.96NM	43 01.929	82 23.046
CC	030	1.25NM	43 03.015	82 22.197
X	211	2.92NM	43 00.530	82 24.266

H LONG (4.27NM 1st Race)
 (7.69NM 2nd Race)





Round Buoys to Port Except CC.
 Round CC per Arrow Shown.



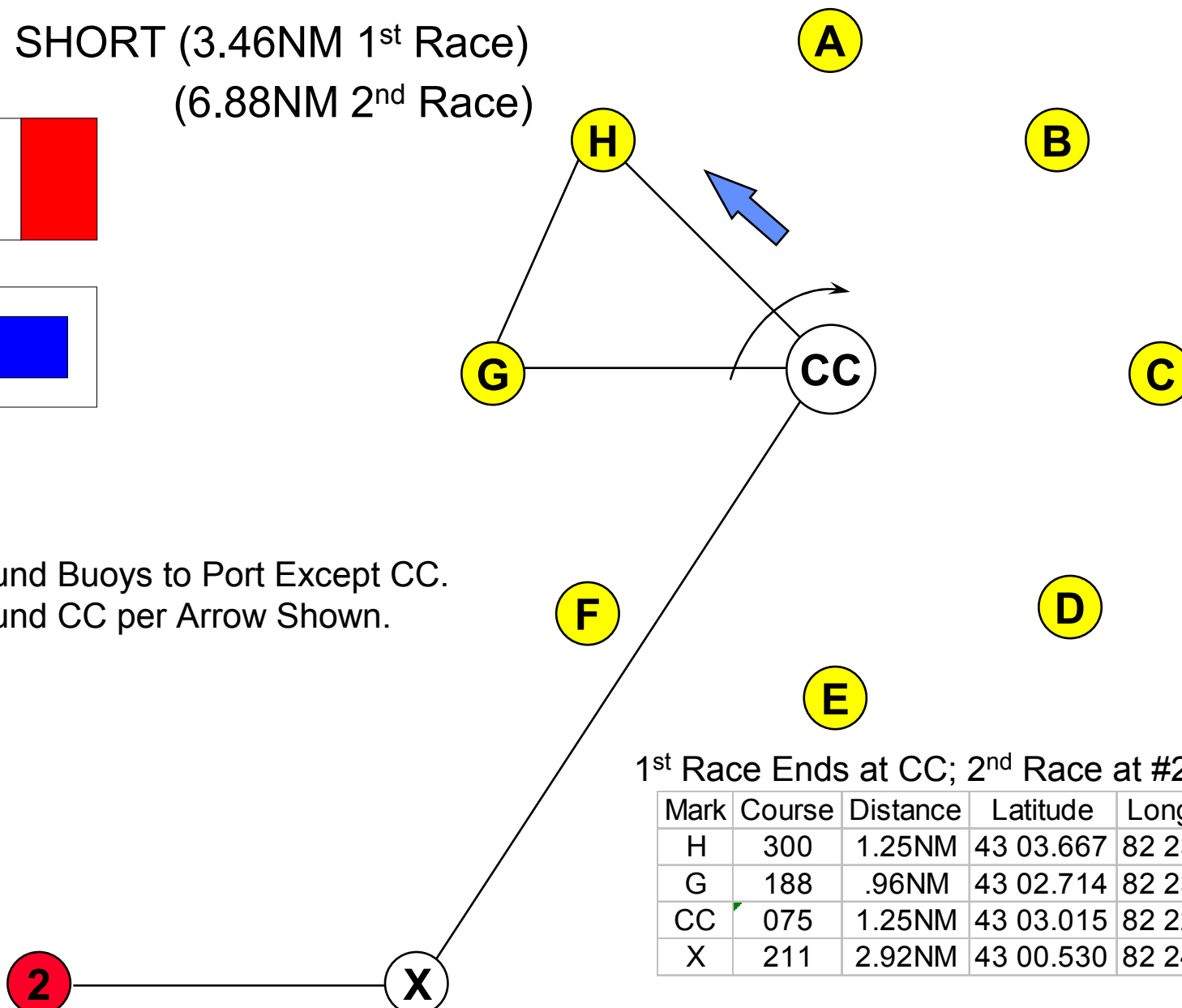
1st Race Ends at CC; 2nd Race at #2 Buoy

Mark	Course	Distance	Latitude	Longitude
H	300	1.25NM	43 03.667	82 23.652
F	165	1.77NM	43 01.929	82 23.046
CC	30	1.25NM	43 03.015	82 22.197
X	211	2.92NM	43 00.530	82 24.266

H SHORT (3.46NM 1st Race) (6.88NM 2nd Race)



Round Buoys to Port Except CC.
Round CC per Arrow Shown.



1st Race Ends at CC; 2nd Race at #2 Buoy

Mark	Course	Distance	Latitude	Longitude
H	300	1.25NM	43 03.667	82 23.652
G	188	.96NM	43 02.714	82 23.853
CC	075	1.25NM	43 03.015	82 22.197
X	211	2.92NM	43 00.530	82 24.266